Harrisonburg City Electoral Board
Minutes
Preliminary Review/Work Session for Harrisonburg City Precinct Parameters
Monday – January 6, 2022
9:00 a.m.
~ ~ ~ ~ ~

Call to Order

Meeting was called to order by Chair of Electoral Board,Wiens at 9:23 a.m.

In Attendance

Electoral Board Members; Dave Wiens, Chair, Sandra Price-Stroble, V.Chair
Jane Grant Burner, Secretary and Mark Finks, Director of Elections
Others in attendance;
Pat Haden, Chairman of Republican Party (City of Harrisonburg).

Harrisonburg City Precinct Maps Presented:

- **Current Voting Precincts**
- **Voting Precincts with Altered Estimated Voter Counts**

Parameters

No precinct should have over 4,500 registered voters
No precinct can be created with fewer than 500 voters
Keep clearly defined ward lines for east and west
Every precinct should have a border within 1 mile of city hall
Precinct 105 shouldn't have too many voters that live off JMU campus

Ward 1 (east side of Harrisonburg) … attached parameters
Ward 2 (west side of Harrisonburg)…attached parameters

Scenario 1, 2, 3, and 4 attached -

Electoral Board Voted to accept Map: Ward 1 Scenario 1
Ward 2 Scenario 1

Final Business

The next Electoral Board Preview and Visitation of possible new JMU Precinct Locations on Campus - January 11th starting @2:00 pm.

Adjournment

The motion was made by Wiens and seconded by Grant Burner to adjourn the Electoral Board Precinct Workshop at 10:48 a.m. All voted in favor.

Respectively submitted,
Jane Grant Burner, Secretary

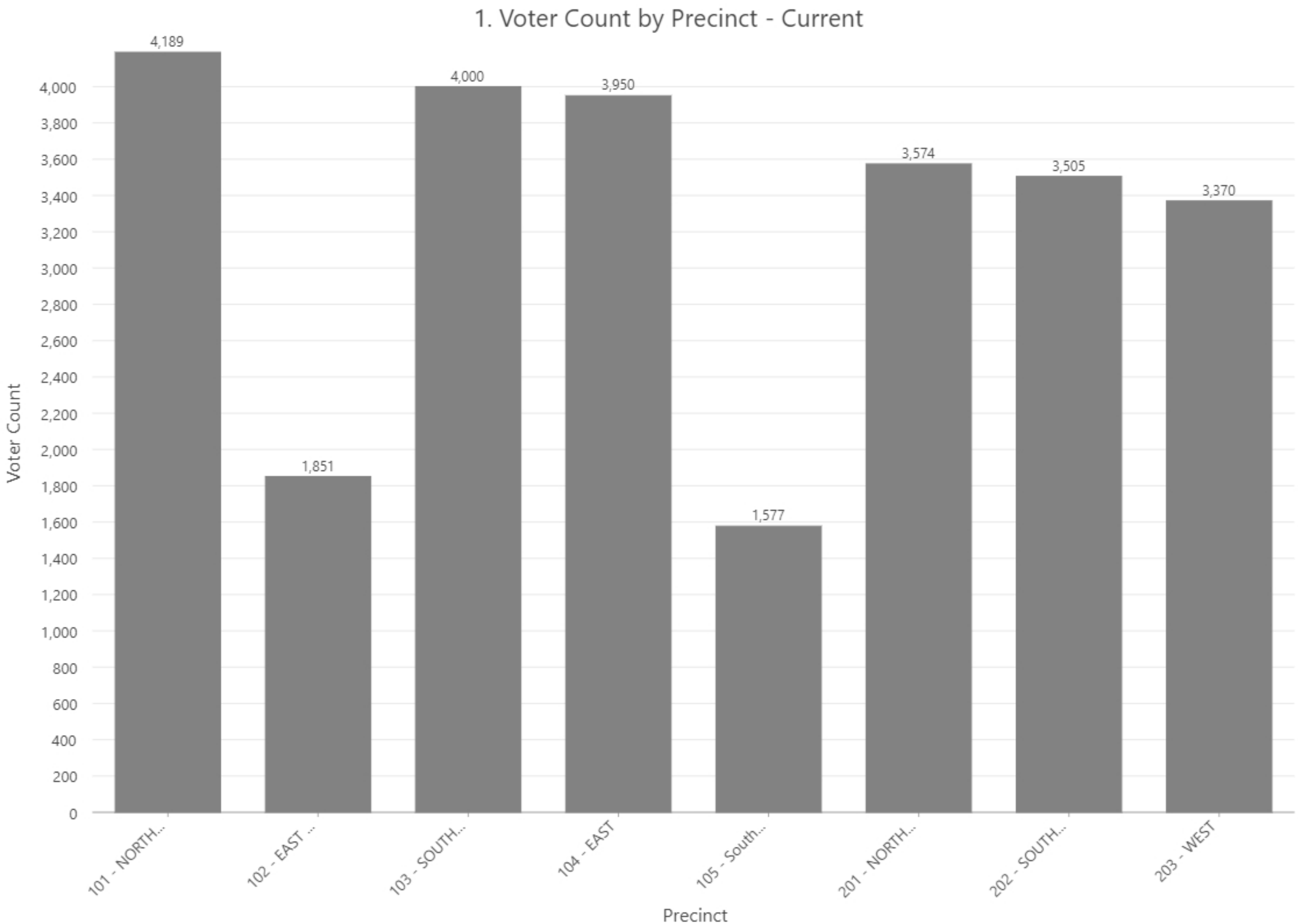
1. Voter Count by Precinct - Current
Voter Count
4,000
3,800
3,600
3,400
3,200
3,000
2,800
2,600
2,400
2,200
2,000
1,800
1,600
1,400
1,200
1,000
800
600
400
200
0
4,189
1,851
4,000
3,950
1,577
3,574
3,505
3,370
101 - NORTH...
102 - EAST ...
103 - SOUTH...
104 - EAST
105 - South...
201 - NORTH...
202 - SOUTH...
203 - WEST
Precinct

Voting Precincts with Estimated Voter Counts

Current Precincts

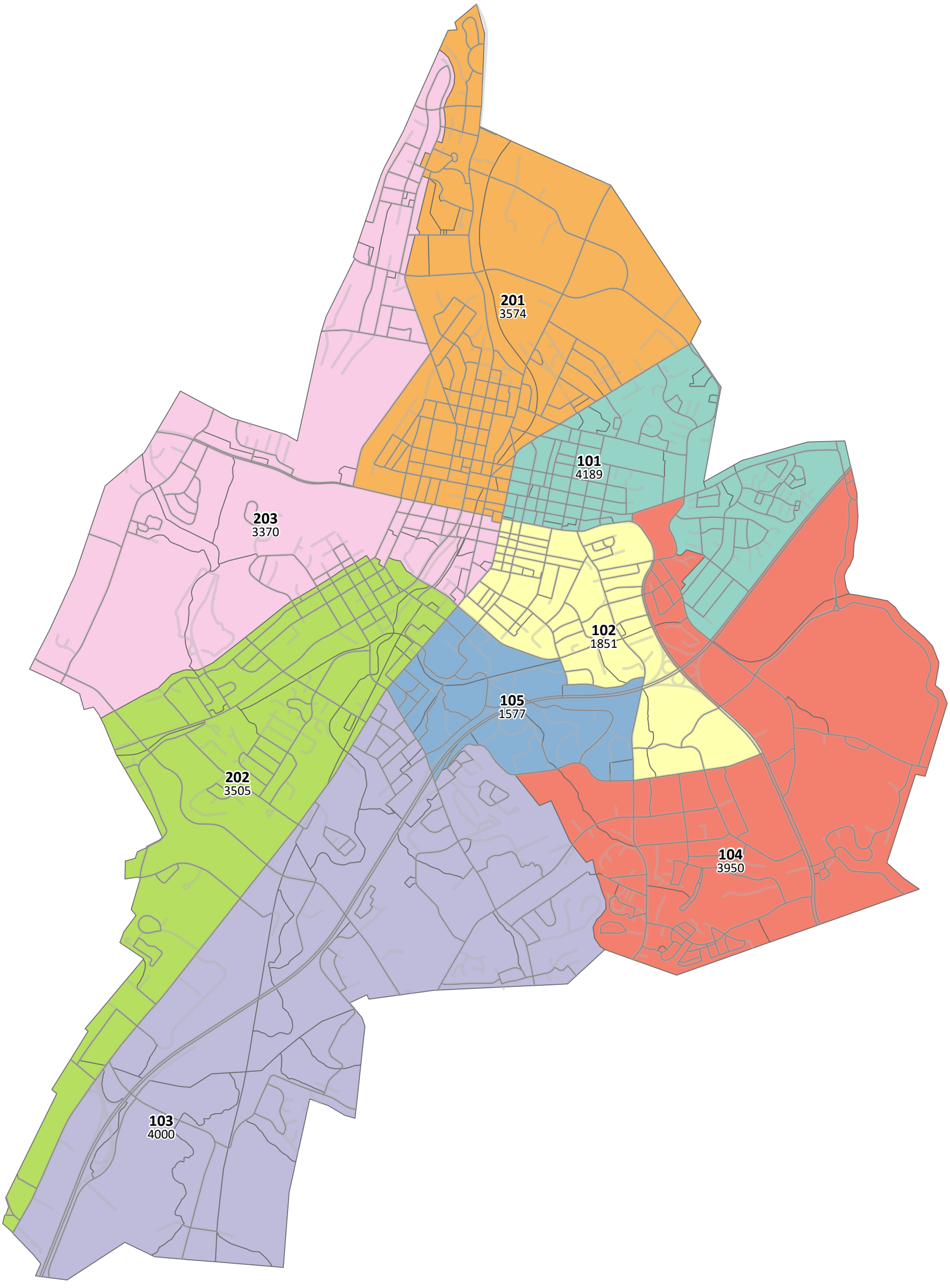

Every reasonable effort has been made to assure the accuracy of these maps and associated data. The City of Harrisonburg assumes no liability arising from use of these maps or data. THE MAPS ARE PROVIDED WITHOUT WARRANTY OF ANY KIND, either expressed or implied, including, but not limited to, the implied warranties of merchantability and fitness for a particular purpose. Any errors or omissions should be reported to the GIS Administrator of the City of Harrisonburg, Department of Information Technology.

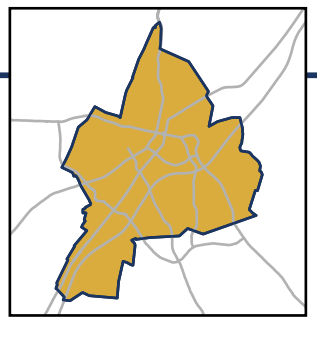

THE CITY OF HARRISONBURG VIRGINIA

N W E S

0.5 0.25 0 0.5

Miles

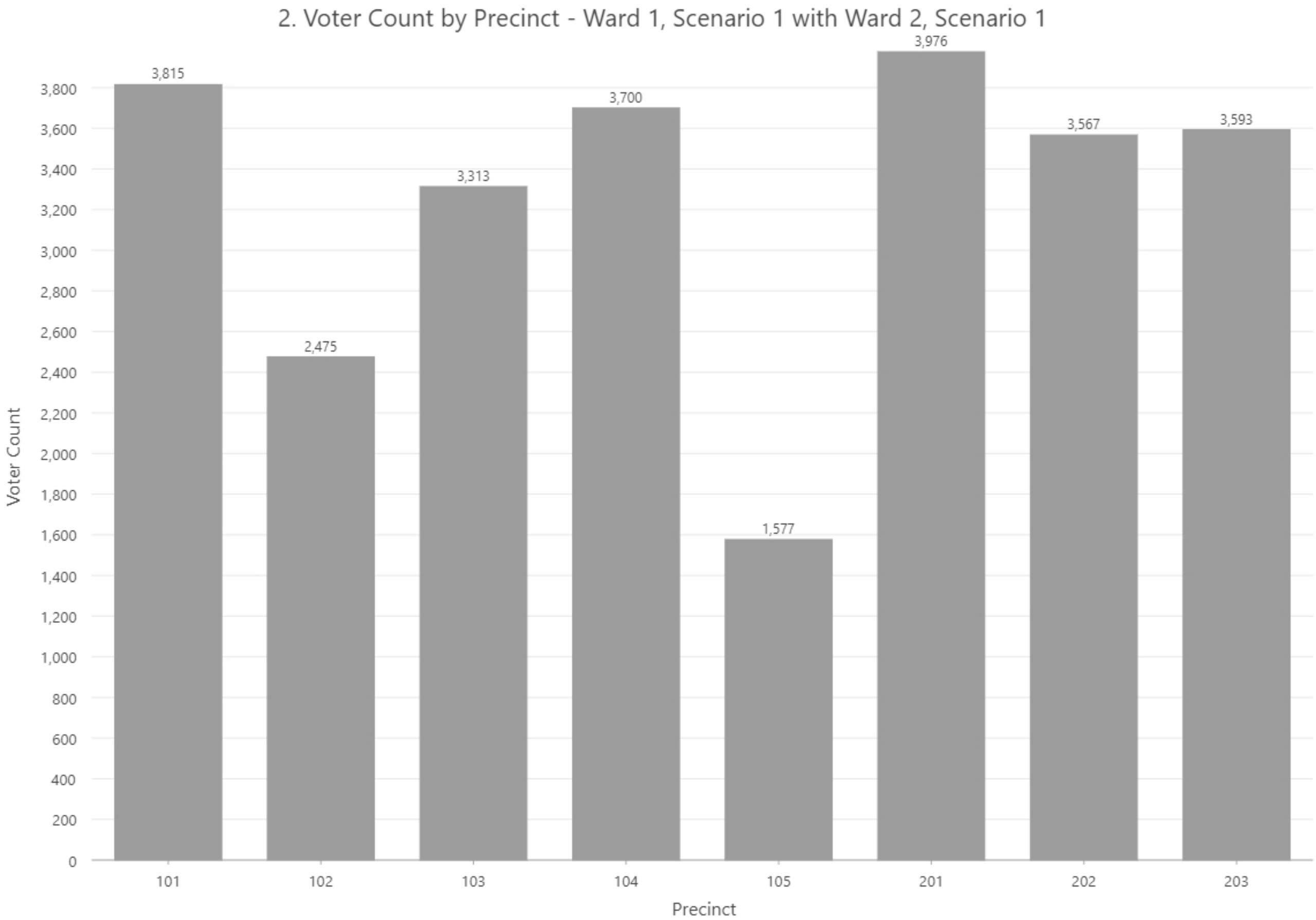
2. Voter Count by Precinct - Ward 1, Scenario 1 with Ward 2, Scenario 1
Voter Count
3,815
2,475
3,313
3,700
1,577
3,976
3,567
3,593
3,800
3,600
3,400
3,200
3,000
2,800
2,600
2,400
2,200
2,000
1,800
1,600
1,400
1,200
1,000
800
600
400
200
0
101
102
103
104
105
201
202
203
Precinct

Voting Precincts with Estimated Voter Counts

Precinct Update
Ward 1 Scenario 1
Ward 2 Scenario 1

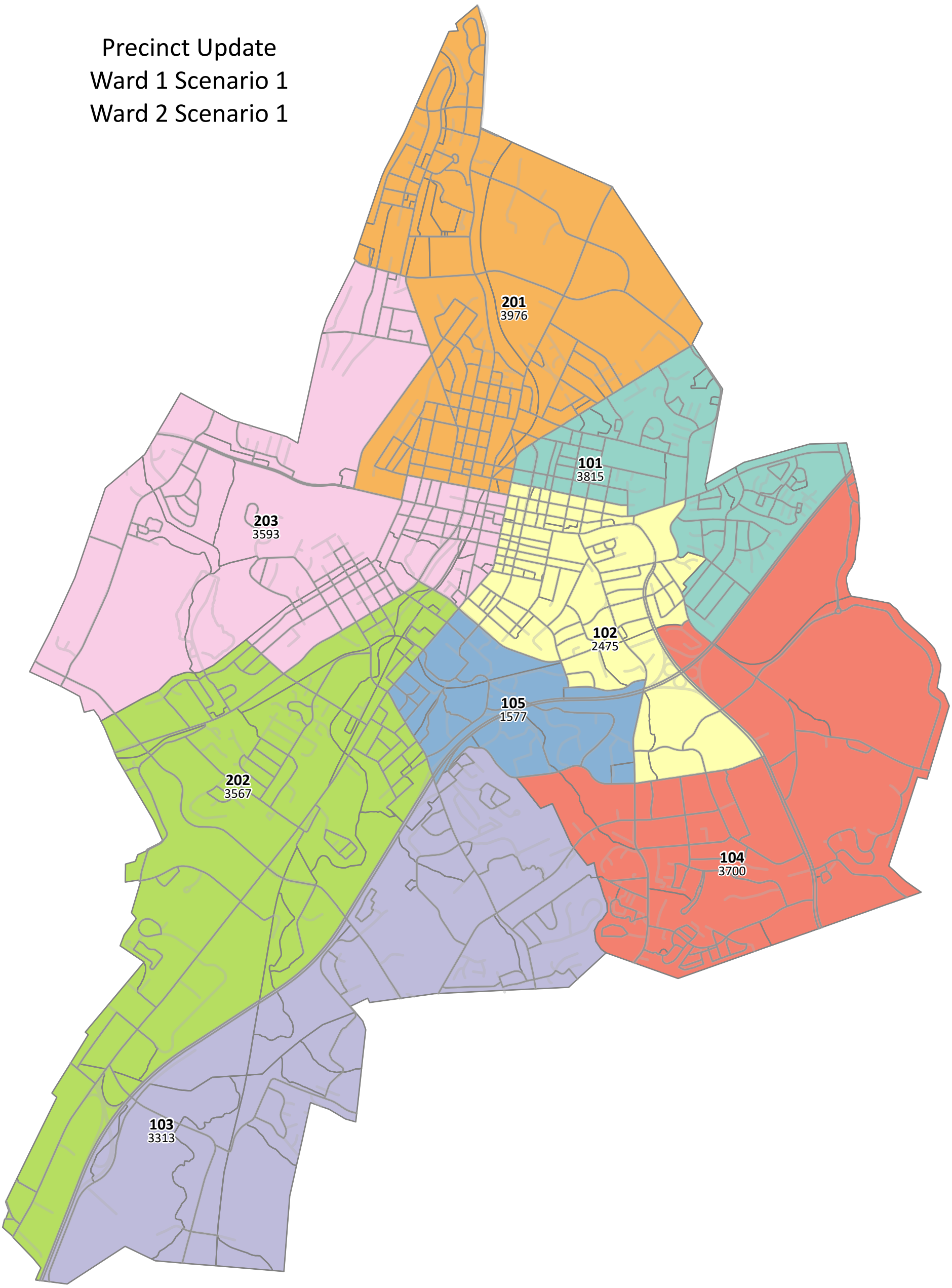

Every reasonable effort has been made to assure the accuracy of these maps and associated data. The City of Harrisonburg assumes no liability arising from use of these maps or data. THE MAPS ARE PROVIDED WITHOUT WARRANTY OF ANY KIND, either expressed or implied, including, but not limited to, the implied warranties of merchantability and fitness for a particular purpose. Any errors or omissions should be reported to the GIS Administrator of the City of Harrisonburg, Department of Information Technology.

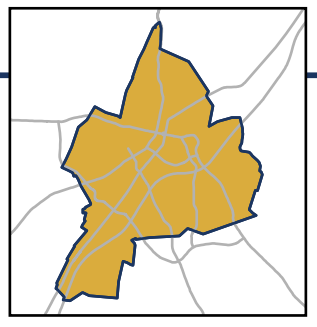

THE CITY OF HARRISONBURG VIRGINIA

N W E S

0.5 0.25 0 0.5
Miles

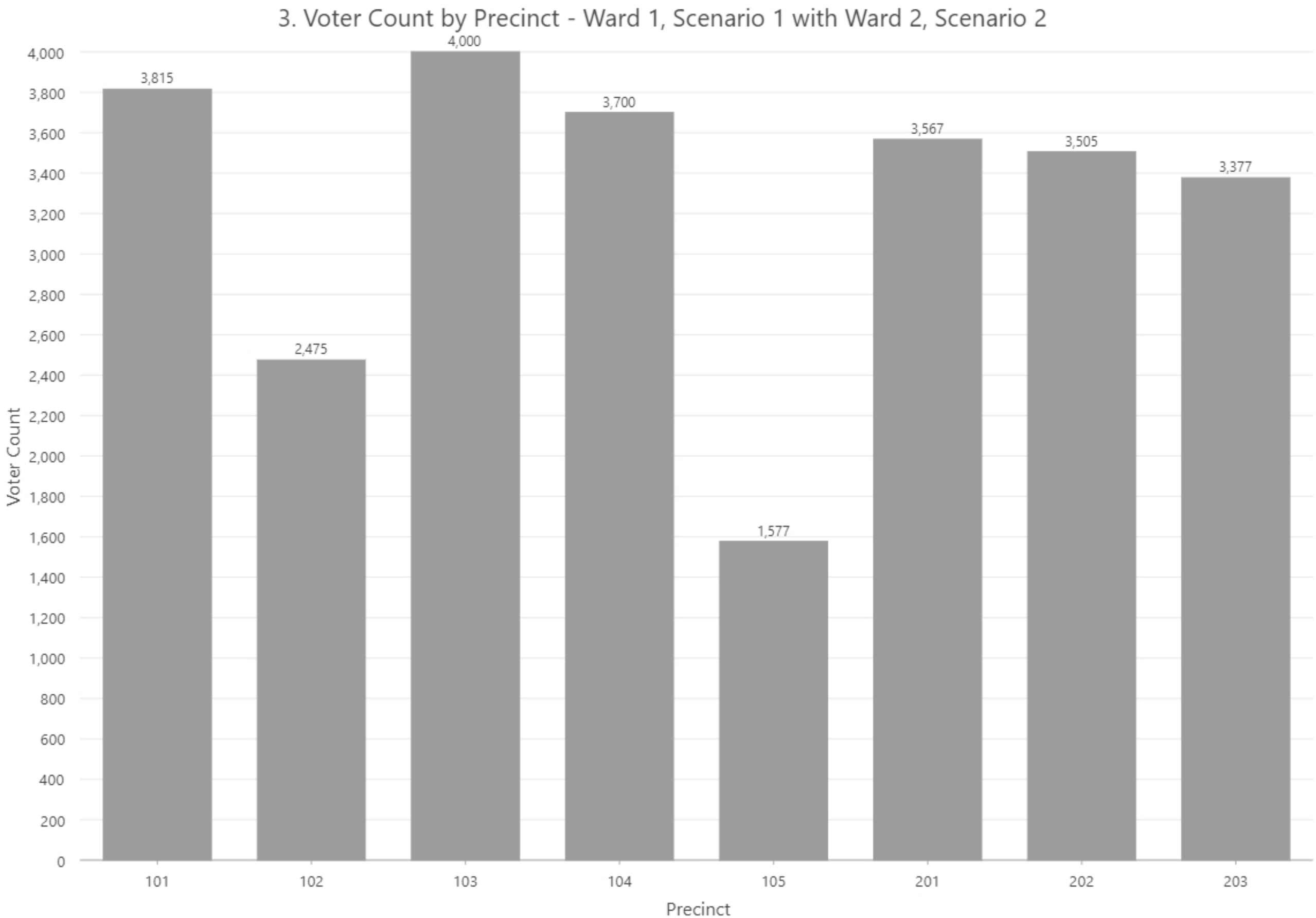
3. Voter Count by Precinct - Ward 1, Scenario 1 with Ward 2, Scenario 2
Voter Count
4,000
3,800
3,600
3,400
3,200
3,000
2,800
2,600
2,400
2,200
2,000
1,800
1,600
1,400
1,200
1,000
800
600
400
200
0
3,815
2,475
4,000
3,700
1,577
3,567
3,505
3,377
101
102
103
104
105
201
202
203
Precinct

Voting Precincts with Estimated Voter Counts

Precinct Update
Ward 1 Scenario 1
Ward 2 Scenario 2

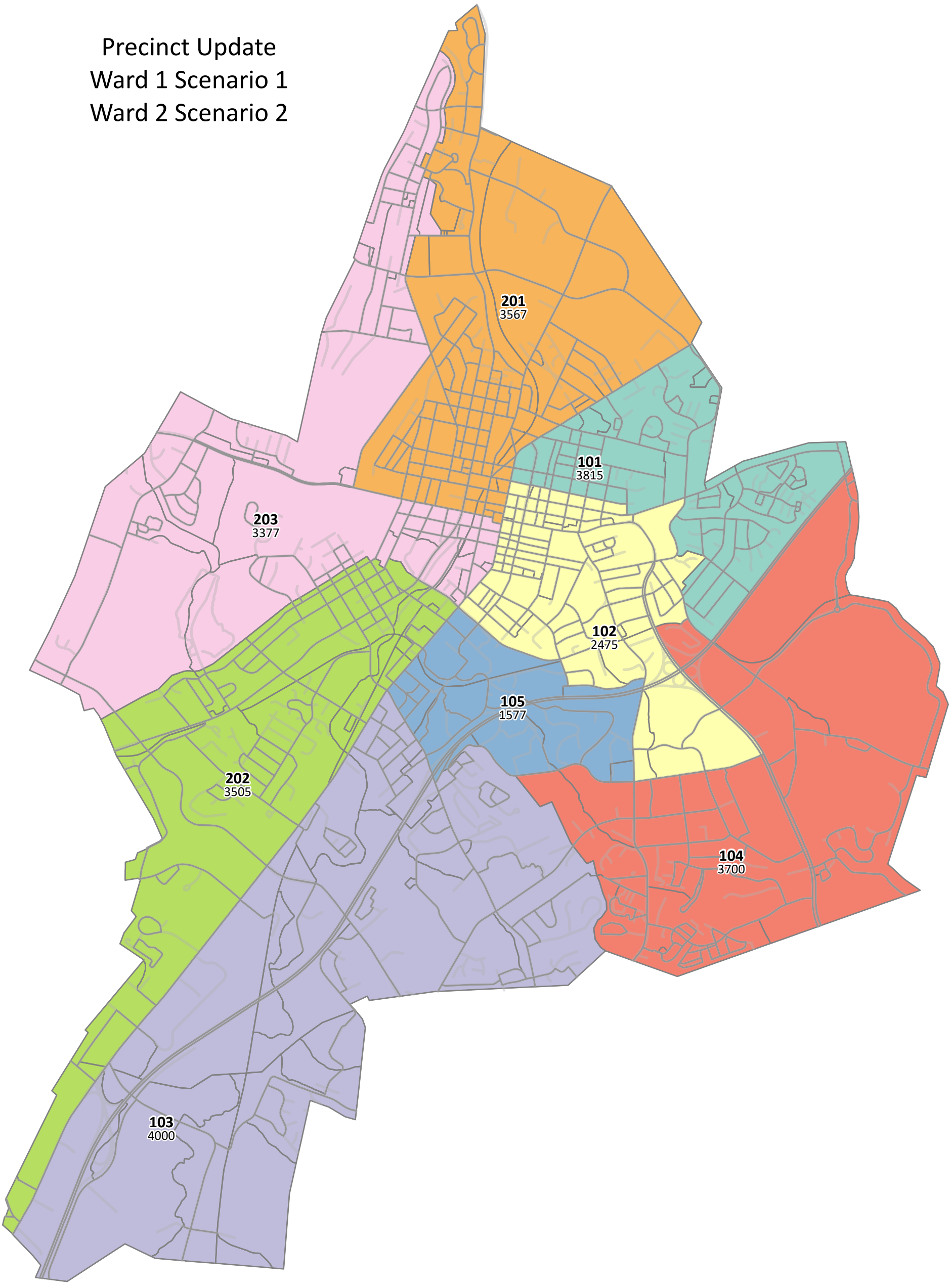

Every reasonable effort has been made to assure the accuracy of these maps and associated data. The City of Harrisonburg assumes no liability arising from use of these maps or data. THE MAPS ARE PROVIDED WITHOUT WARRANTY OF ANY KIND, either expressed or implied, including, but not limited to, the implied warranties of merchantability and fitness for a particular purpose. Any errors or omissions should be reported to the GIS Administrator of the City of Harrisonburg, Department of Information Technology.

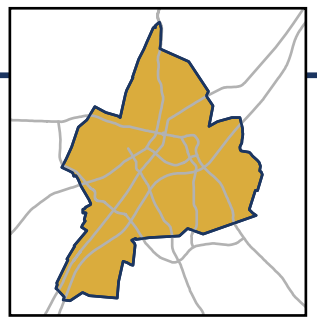

THE CITY OF HARRISONBURG VIRGINIA

N W E S

0.5 0.25 0 0.5
Miles

4. Voter Count by Precinct - Ward 1, Scenario 1 with Ward 2, Scenario 3

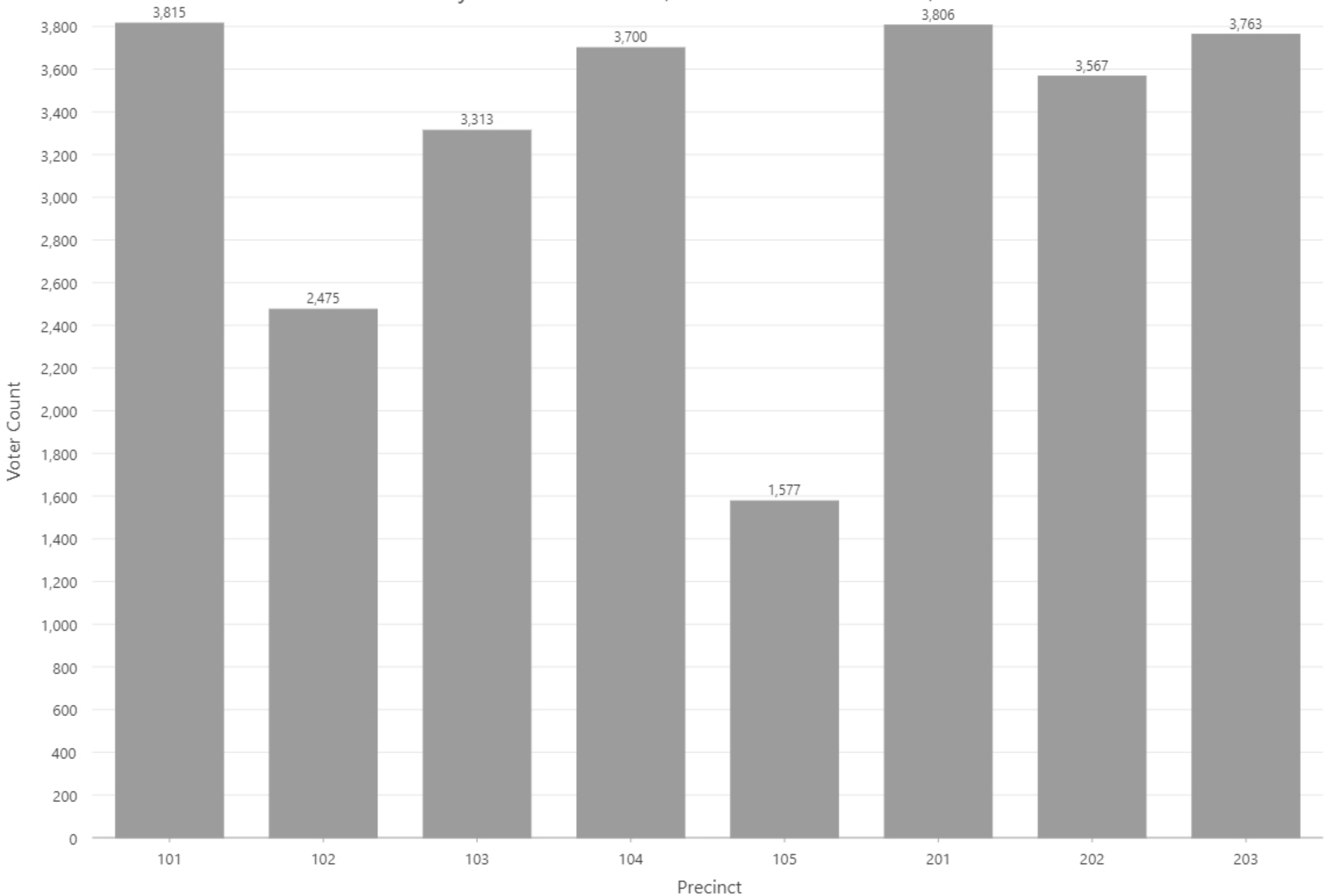

Voting Precincts with Estimated Voter Counts

Precinct Update
Ward 1 Scenario 1
Ward 2 Scenario 3

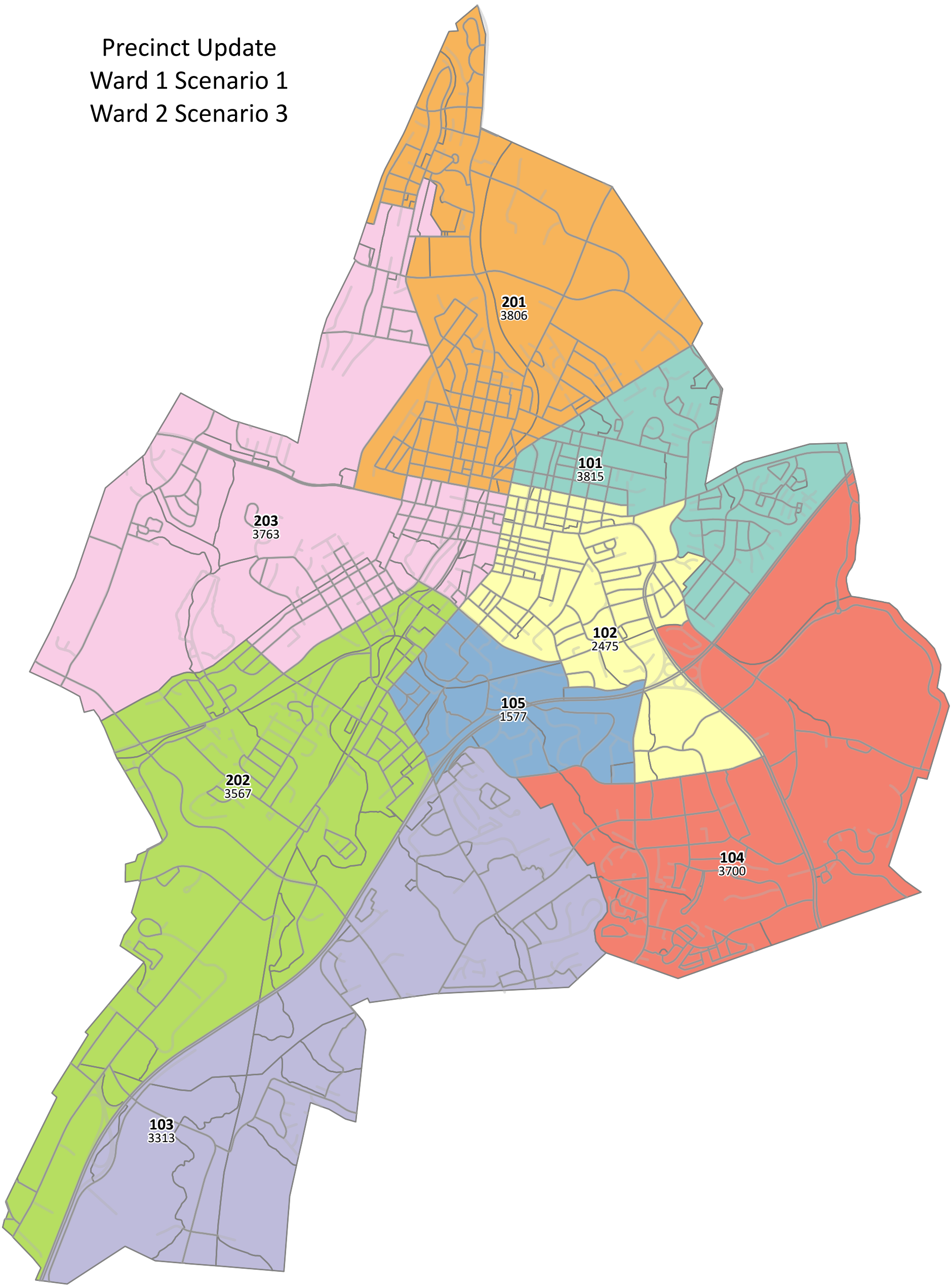

Every reasonable effort has been made to assure the accuracy of these maps and associated data. The City of Harrisonburg assumes no liability arising from use of these maps or data. THE MAPS ARE PROVIDED WITHOUT WARRANTY OF ANY KIND, either expressed or implied, including, but not limited to, the implied warranties of merchantability and fitness for a particular purpose. Any errors or omissions should be reported to the GIS Administrator of the City of Harrisonburg, Department of Information Technology.

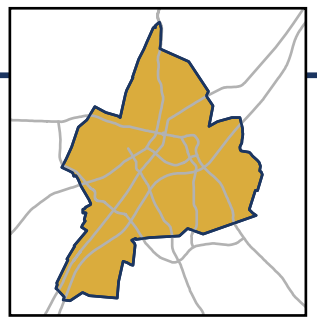

THE CITY OF HARRISONBURG VIRGINIA

N W E S

0.5 0.25 0 0.5
Miles