

0 0.1 0.2 Miles






Thomas Harrison Middle School Pedestrian infrastructure and future school walk zone September 2023

0.5 miles
12 min walk

0.8 miles
18 min
walk

0.8 miles
18 min walk

Legend

-  Future Walk zone
-  Streets
-  Sidewalks
-  Paths
-  Traffic signal with pedestrian signals



This map shows the area identified as the school walk zone and provides information to help students find the best route to walk or bike to school. Local authorities are not responsible for students while they travel to/from school.

