














**Legend**

- |   |                   |   |                   |
|---|-------------------|---|-------------------|
|  | Tract 100 Group 1 |  | Tract 300 Group 1 |
|  | Tract 100 Group 2 |  | Tract 300 Group 4 |
|  | Tract 100 Group 3 |  | Tract 300 Group 6 |
|  | Tract 201 Group 3 |  | Tract 400 Group 1 |
|  | Tract 202 Group 1 |  | Tract 400 Group 2 |
|  | Tract 202 Group 3 |  | Tract 400 Group 3 |
|   |                   |  | Tract 400 Group 4 |

**Areas of Concentration  
of Low Income Households**

*City of Harrisonburg,  
A Shared Vision for the Future*

*April 2004*

Map Data Provided by the City of Harrisonburg  
Department of Community Development

