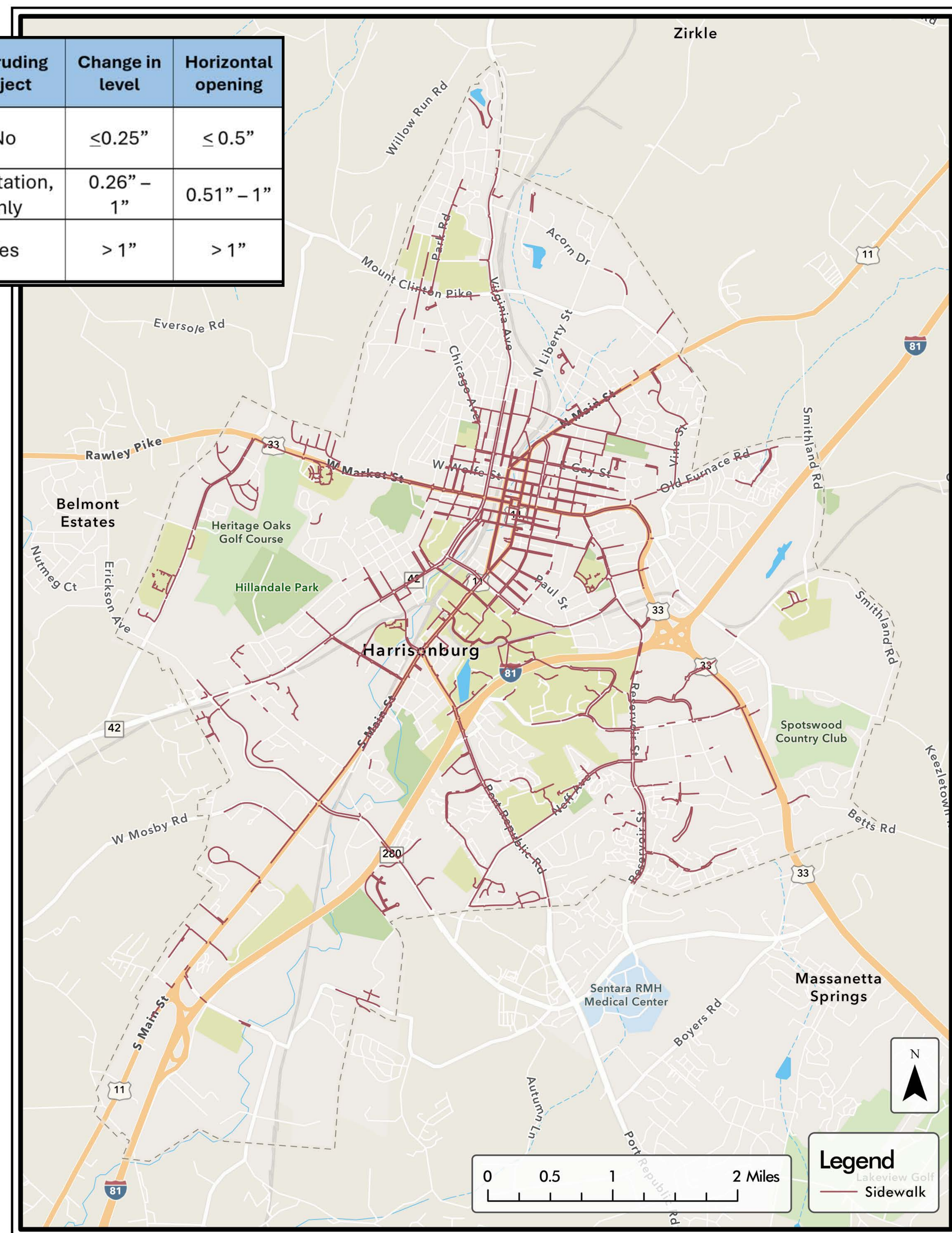
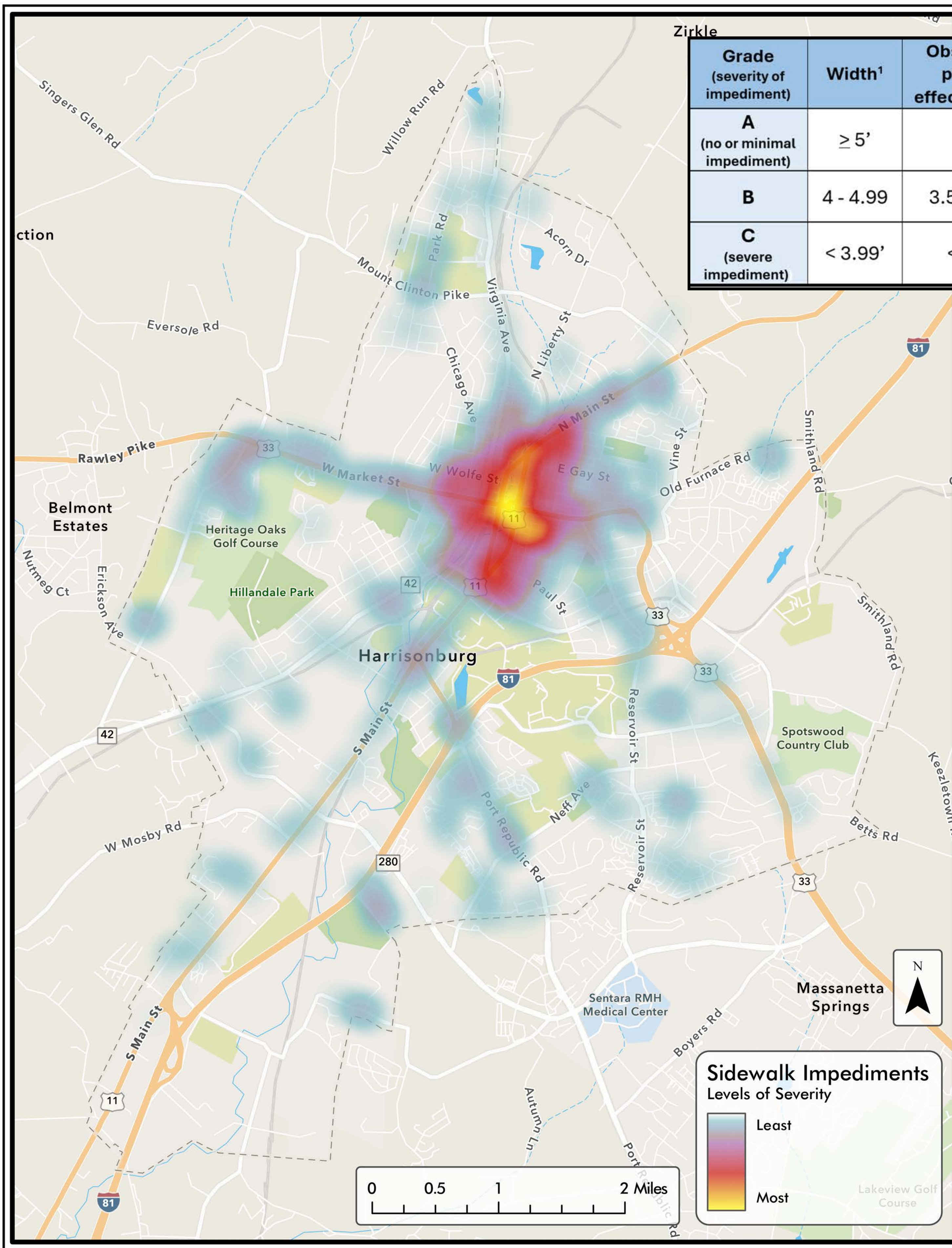


# SELF EVALUATION

## SEVERITY OF SIDEWALK IMPEDIMENTS THROUGHOUT HARRISONBURG

Grade (severity of impediment)	Width <sup>1</sup>	Obstruction present, effective width	Protruding Object	Change in level	Horizontal opening
<b>A</b> (no or minimal impediment)	≥ 5'	≥ 4'	No	≤ 0.25"	≤ 0.5"
<b>B</b>	4 - 4.99	3.5' – 3.99'	Vegetation, only	0.26" – 1"	0.51" – 1"
<b>C</b> (severe impediment)	< 3.99'	< 3.49'	Yes	> 1"	> 1"



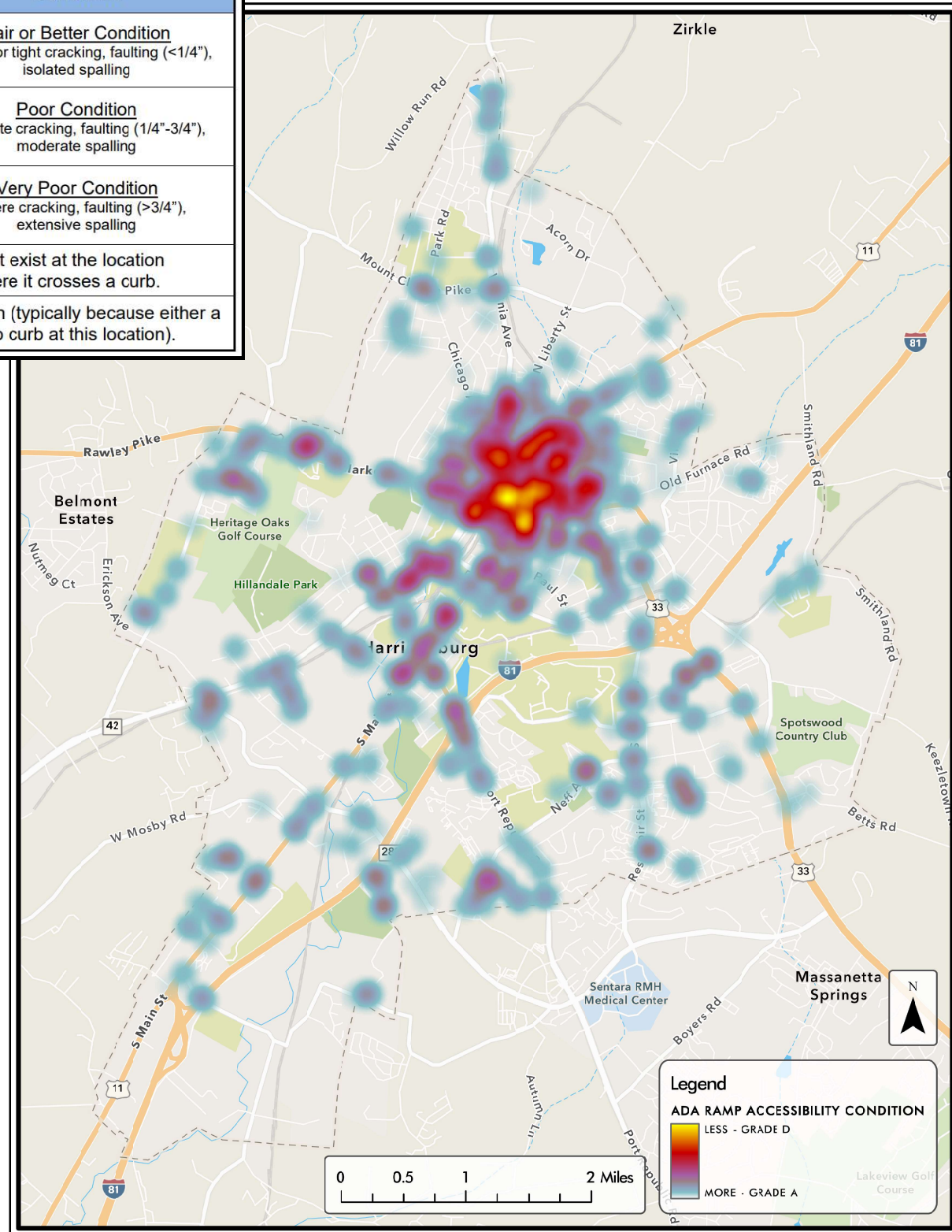
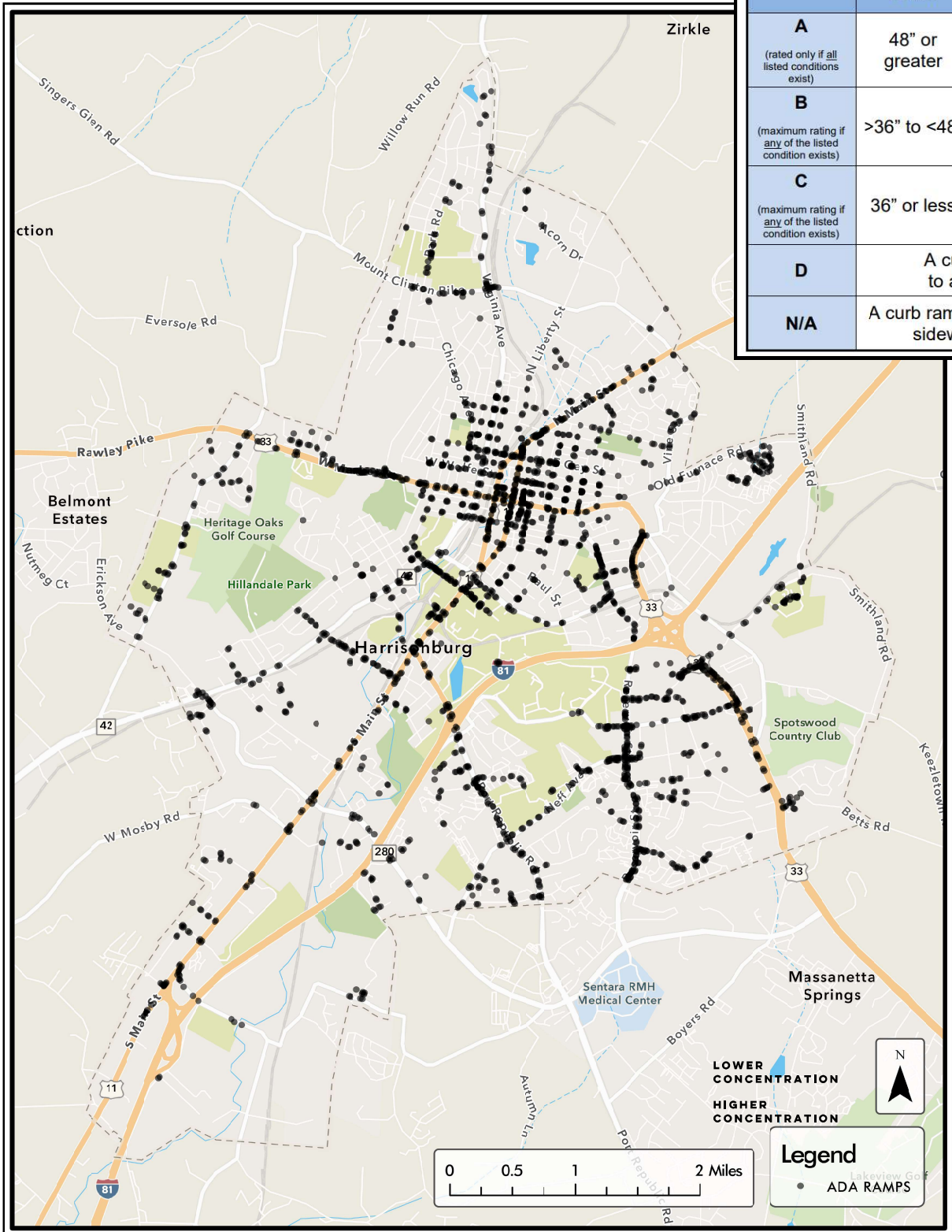
\*Note that it takes only one of the column attributes from lower (more severe) in the table to be present for any given sidewalk to be classified as the more severe category.

# SELF EVALUATION

## CONCENTRATION OF ADA RAMPS THROUGHOUT HARRISONBURG

## ADA RAMP ACCESSIBILITY CONDITION THROUGHOUT HARRISONBURG

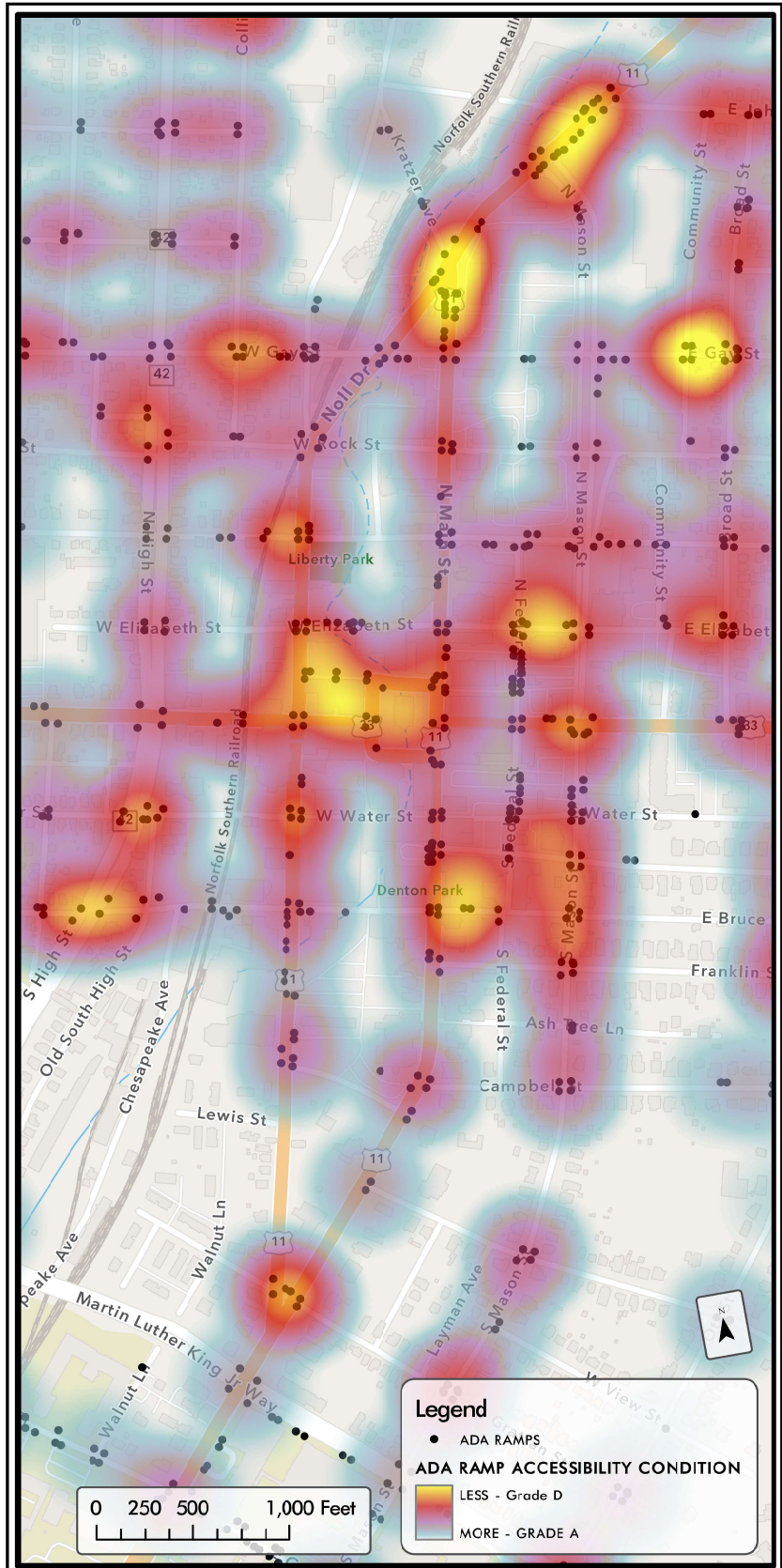
Grade	Ramp Width	Detectable Warning Surface	Material Condition
<b>A</b> <small>(rated only if all listed conditions exist)</small>	48" or greater	Truncated Dome	<u>Fair or Better Condition</u> Limited or tight cracking, faulting (<1/4"), isolated spalling
<b>B</b> <small>(maximum rating if any of the listed condition exists)</small>	>36" to <48"	Exposed Aggregate Surface	<u>Poor Condition</u> Moderate cracking, faulting (1/4"-3/4"), moderate spalling
<b>C</b> <small>(maximum rating if any of the listed condition exists)</small>	36" or less	No detectable warning surface	<u>Very Poor Condition</u> Severe cracking, faulting (>3/4"), extensive spalling
<b>D</b>	A curb ramp is needed but does not exist at the location to access an existing sidewalk where it crosses a curb.		
<b>N/A</b>	A curb ramp is NOT needed at the location (typically because either a sidewalk does not exist or there is no curb at this location).		



\*Note that it takes only one of the column attributes from lower (more severe) in the table to be present for any given sidewalk to be classified as the more severe category.

# SELF EVALUATION

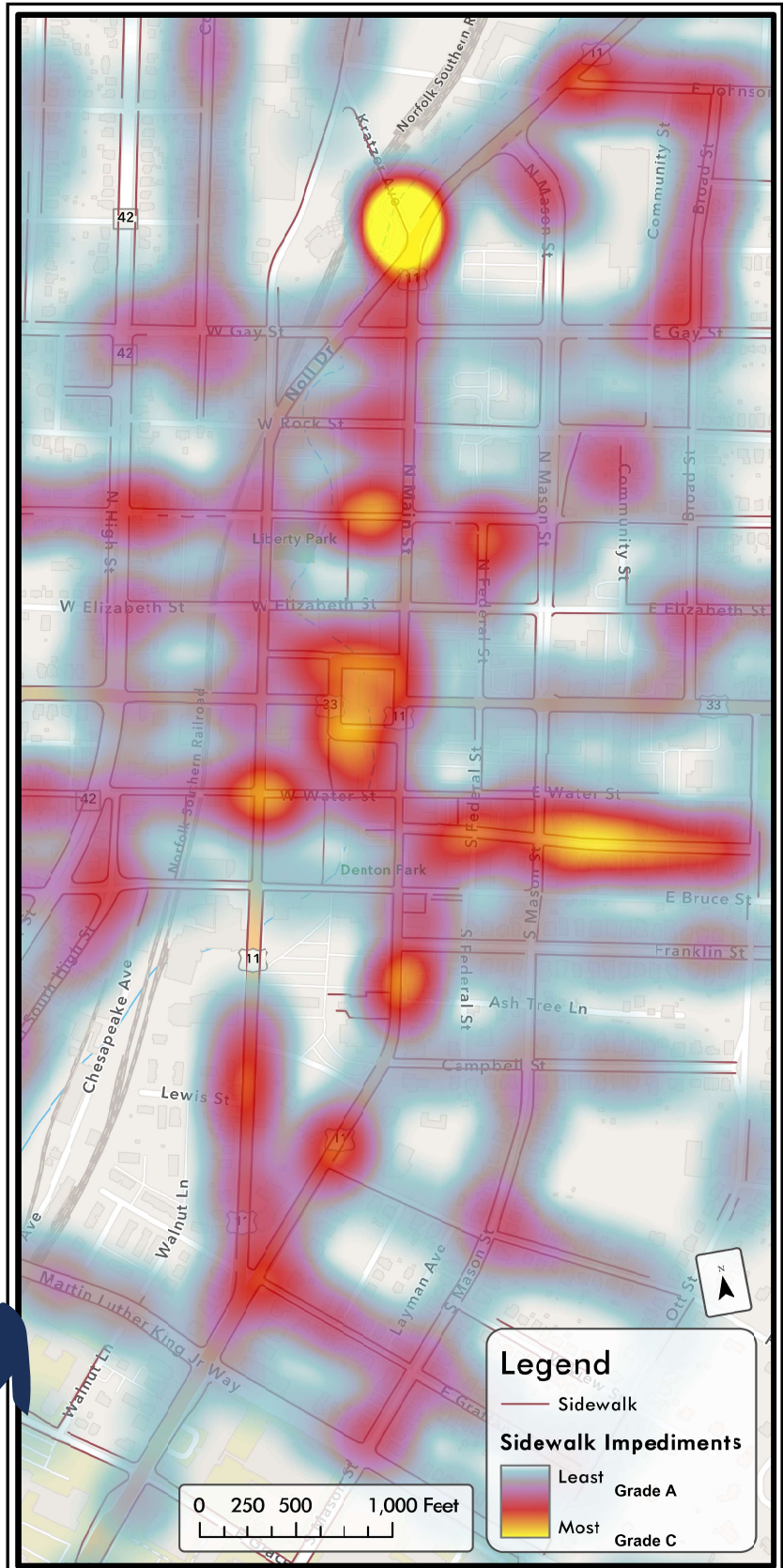
## ADA RAMP ACCESSIBILITY CONDITION DOWNTOWN HARRISONBURG



Grade	Ramp Width	Detectable Warning Surface	Material Condition
A <small>(rated only if all listed conditions exist)</small>	48" or greater	Truncated Dome	Fair or Better Condition Limited or light cracking, faulting (<1/4"), isolated spalling
B <small>(maximum rating if any of the listed condition exists)</small>	>36" to <48"	Exposed Aggregate Surface	Poor Condition Moderate cracking, faulting (1/4"-3/4"), moderate spalling
C <small>(maximum rating if any of the listed condition exists)</small>	36" or less	No detectable warning surface	Very Poor Condition Severe cracking, faulting (>3/4"), extensive spalling
D	A curb ramp is needed but does not exist at the location to access an existing sidewalk where it crosses a curb.		
N/A	A curb ramp is NOT needed at the location (typically because either a sidewalk does not exist or there is no curb at this location).		



## SIDEWALK IMPEDIMENTS DOWNTOWN HARRISONBURG



Grade <small>(severity of impediment)</small>	Width <sup>1</sup>	Obstruction present, effective width	Protruding Object	Change in level	Horizontal opening
A <small>(no or minimal impediment)</small>	≥ 5'	≥ 4'	No	≤ 0.25"	≤ 0.5"
B	4 - 4.99'	3.5' - 3.99'	Vegetation, only	0.26" - 1"	0.51" - 1"
C <small>(severe impediment)</small>	< 3.99'	< 3.49'	Yes	> 1"	> 1"



\*Note that it takes only one of the column attributes from lower (more severe) in the table to be present for any given sidewalk to be classified as the more severe category.