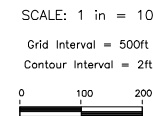
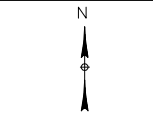
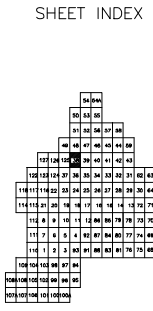


SHEET NO :
T 38

CITY OF HARRISONBURG

- SYMBOL LEGEND**
- ⊗ Catch Basin
 - < Culvert
 - Drop Inlet (Circle)
 - Drop Inlet (Square)
 - ◆ Fire Hydrant
 - ⚑ Flagpole
 - Manhole - General
 - ⊙ Manhole - Sewer
 - ⊙ Manhole - Storm
 - ⊙ Manhole - Water
 - Pole - Miscellaneous
 - ⊕ Pole - Transmission
 - ⊕ Pole - Utility
 - ⊗ Streetlight
 - ⊗ Swamp
 - ⊗ Tower
 - ⊕ Traffic Light



ASC

This map compiled by:
AIR SURVEY CORP.
 STERLING, VIRGINIA
 20166-6706

This map was compiled by photogrammetric methods from aerial photography dated 3-23-96 Grid based on Virginia State Plane Coordinate System North, Zone 18D 1927 Vertical Datum Based on MDD 1929

Dashed contours indicate that ground is partially obscured by vegetation or shadows. These areas may not meet standard accuracy and require field testing/completion.
 Blank areas are totally obscured by vegetation or shadows.